

Juan Bautista de Anza National Historic Trail





San Luis Obispo County

Map 4 of 4

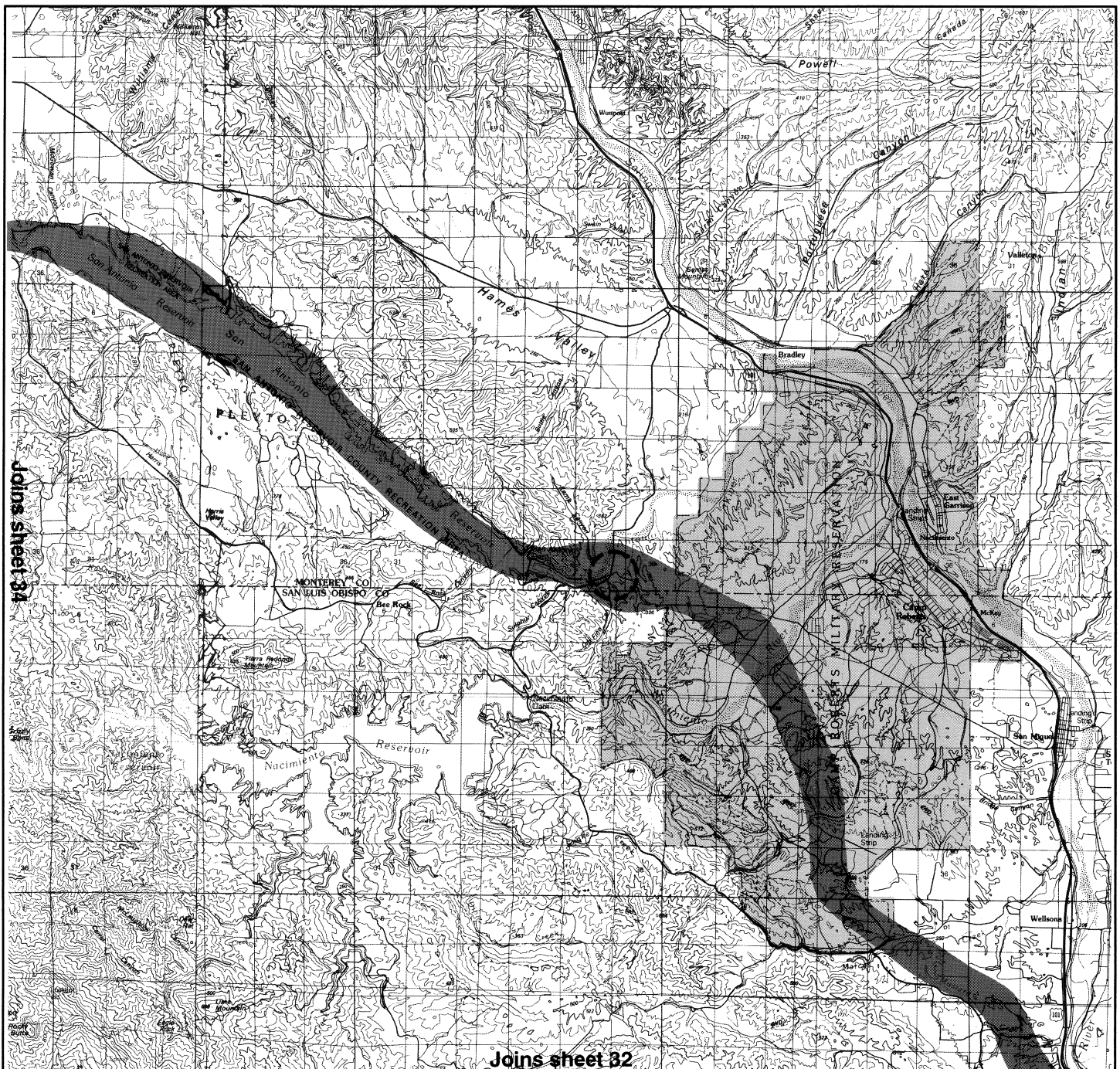
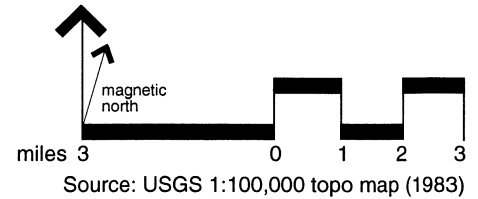
Monterey County

Map 1 of 5

Legend

-  Historic Trail Corridor
-  Expedition Campsite Area
-  Existing Recreational Trail with Potential to be Marked as the Anza Trail
-  Recreational Trail proposed on a County Plan with Potential to be Marked as the Anza Trail

This map is intended to depict the historic Anza Trail corridor and is not a trail guide. All trail information is conceptual and does not convey any rights to the public to use any routes shown. For information on trails marked as the Juan Bautista de Anza National Historic Trail, contact the National Park Service or local county park and recreation or planning departments.



Legend



Historic Trail Corridor



Expedition Campsite Area

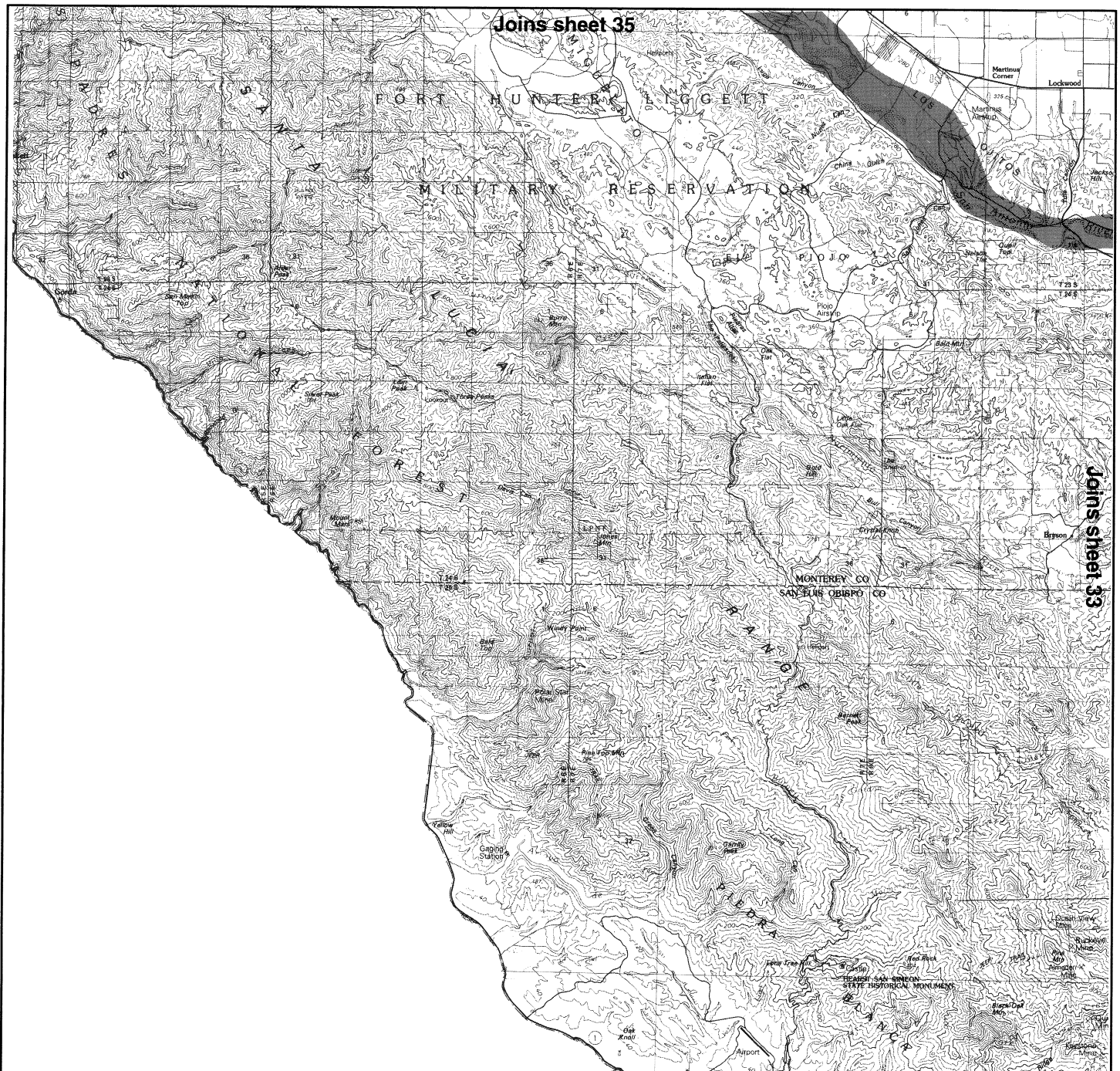
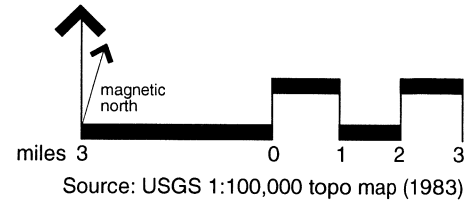


Existing Recreational Trail
with Potential to be Marked as the Anza Trail



Recreational Trail proposed on a County Plan
with Potential to be Marked as the Anza Trail

This map is intended to depict the historic Anza Trail corridor and is not a trail guide. All trail information is conceptual and does not convey any rights to the public to use any routes shown. For information on trails marked as the Juan Bautista de Anza National Historic Trail, contact the National Park Service or local county park and recreation or planning departments.



Juan Bautista de Anza National Historic Trail Monterey County

Map 3 of 5

Legend



Historic Trail Corridor



Expedition Campsite Area

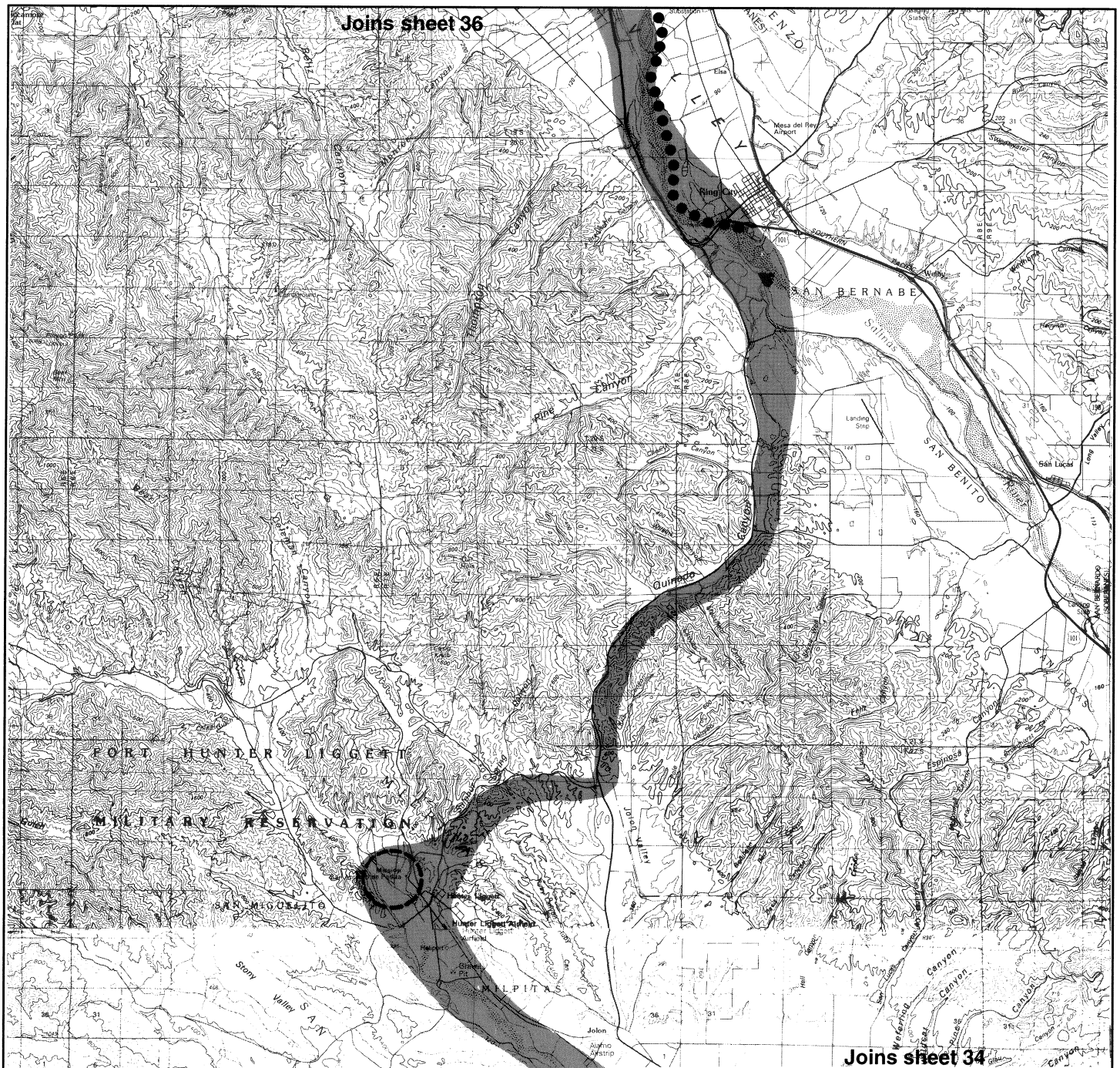
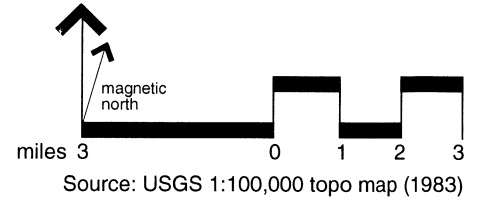


Existing Recreational Trail
with Potential to be Marked as the Anza Trail



Recreational Trail proposed on a County Plan
with Potential to be Marked as the Anza Trail

This map is intended to depict the historic Anza Trail corridor and is not a trail guide. All trail information is conceptual and does not convey any rights to the public to use any routes shown. For information on trails marked as the Juan Bautista de Anza National Historic Trail, contact the National Park Service or local county park and recreation or planning departments.







Juan Bautista de Anza National Historic Trail

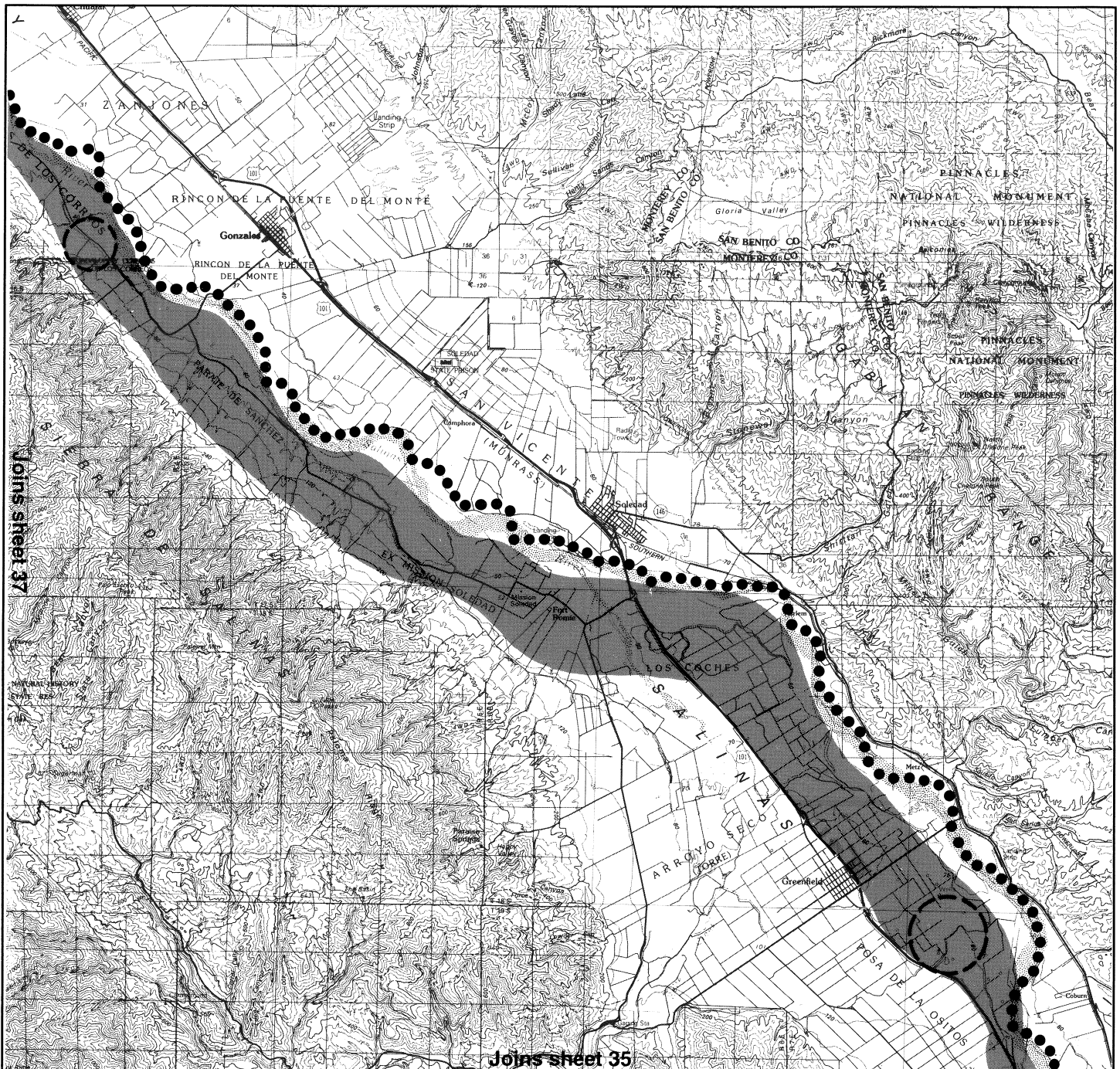
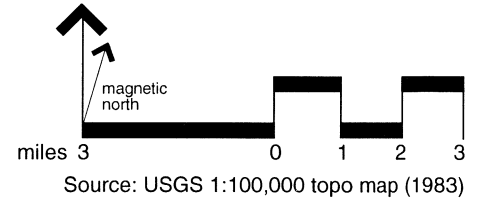
Monterey County

Map 4 of 5

Legend

-  Historic Trail Corridor
-  Expedition Campsite Area
-  Existing Recreational Trail with Potential to be Marked as the Anza Trail
-  Recreational Trail proposed on a County Plan with Potential to be Marked as the Anza Trail

This map is intended to depict the historic Anza Trail corridor and is not a trail guide. All trail information is conceptual and does not convey any rights to the public to use any routes shown. For information on trails marked as the Juan Bautista de Anza National Historic Trail, contact the National Park Service or local county park and recreation or planning departments.



Juan Bautista de Anza National Historic Trail Monterey County

Map 5 of 5

Legend



Historic Trail Corridor

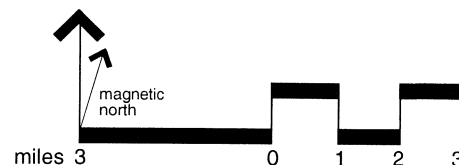
Expedition Campsite Area

Existing Recreational Trail
with Potential to be Marked as the Anza Trail



Recreational Trail proposed on a County Plan
with Potential to be Marked as the Anza Trail

This map is intended to depict the historic Anza Trail corridor and is not a trail guide. All trail information is conceptual and does not convey any rights to the public to use any routes shown. For information on trails marked as the Juan Bautista de Anza National Historic Trail, contact the National Park Service or local county park and recreation or planning departments.



Source: USGS 1:100,000 topo map (1983)

